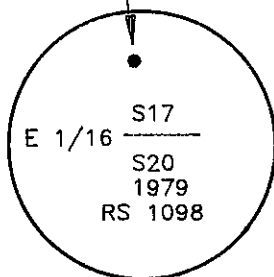


TILLAMOOK COUNTY SURVEYORS OFFICE
201 LAUREL AVENUE
TILLAMOOK, OREGON 97141

E 1/16 CORNER SECTION 17 & 20, T.2S.,R.9W.,W.M.

PUNCH MARK



I FOUND A 1 1/2" IRON PIPE WITH A 3" CROWN ZELLERBACH BRASS CAP (SEE T.C.S. MAP B-836). I ENCASED THE FOUND MONUMENT IN AN IRREGULAR MASS OF CONCRETE.

HISTORY OF FOUND MONUMENT

I FOUND THIS MONUMENT TO BE AS DESCRIBED ON T.C.S. MAP #B-836 AND THE REFERENCES SET AT THAT TIME TO NOW BE AS FOLLOWS:

(B-836) 18" FIR S.23°W. 17.9'; (FOUND, NOW 20" UPROOT STUMP, FACE HEALED, WITH YELLOW CROWN ZELLERBACH LOCATION POSTER ATTACHED).

(B-836) 27" HEMLOCK N.19°E. 17.2'; (FOUND, NOW 31" HEMLOCK STUMP, 6' TALL, FACE HEALED, WITH YELLOW CROWN ZELLERBACH LOCATION POSTER ATTACHED).

(B-836) 6' STEEL FENCE POST 1' SOUTH; (FOUND, AT POSITION).

REFERENCE SURVEYS AND REWITNESSES

B-836	FEBRUARY, 1979	C.W. COOK	L.S. 1098
B-1055	JUNE, 1982	C.W. COOK	L.S. 1098


LOCATION OF MONUMENT

THIS CORNER IS LOCATED APPROXIMATELY 25' WEST OF A RIDGE TOP AND APPROXIMATELY 18' EAST OF A GRAVEL LOGGING ROAD, 1/4 OF A MILE WEST OF TILLAMOOK RIVER, IN AN AREA THAT HAS RECENTLY BEEN CLEARCUT. NO MEASUREMENTS WERE TAKEN TO VERIFY THIS POSITION IN RELATION TO THE SECTION SUBDIVISION.

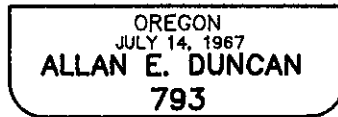
IN THE PRESENCE OF AL DVORAK AND DAN MCNUTT

OCTOBER 13, 1997

TITLE:



Allan E. Duncan, C.S.



EXPIRES 12-31-97